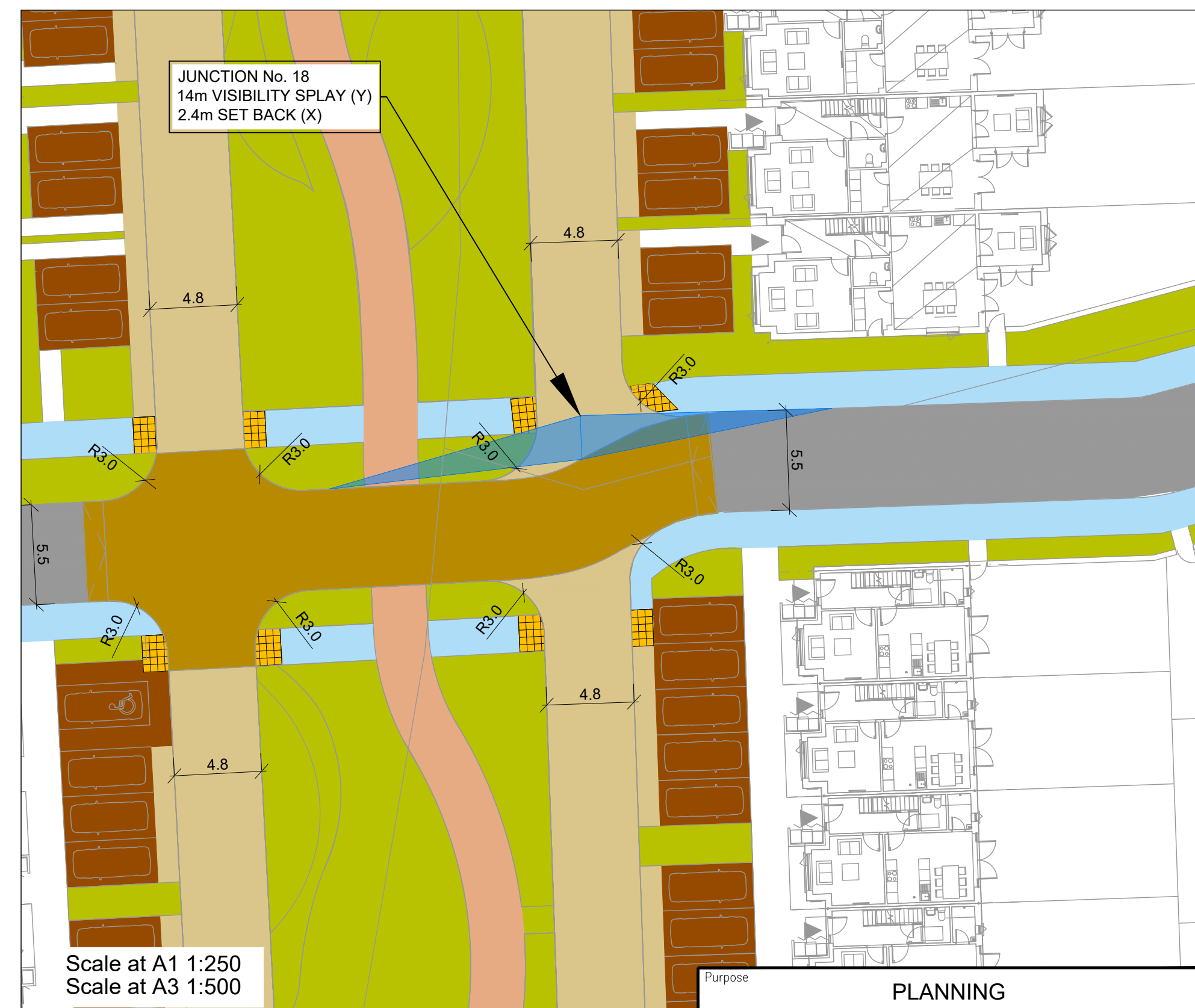
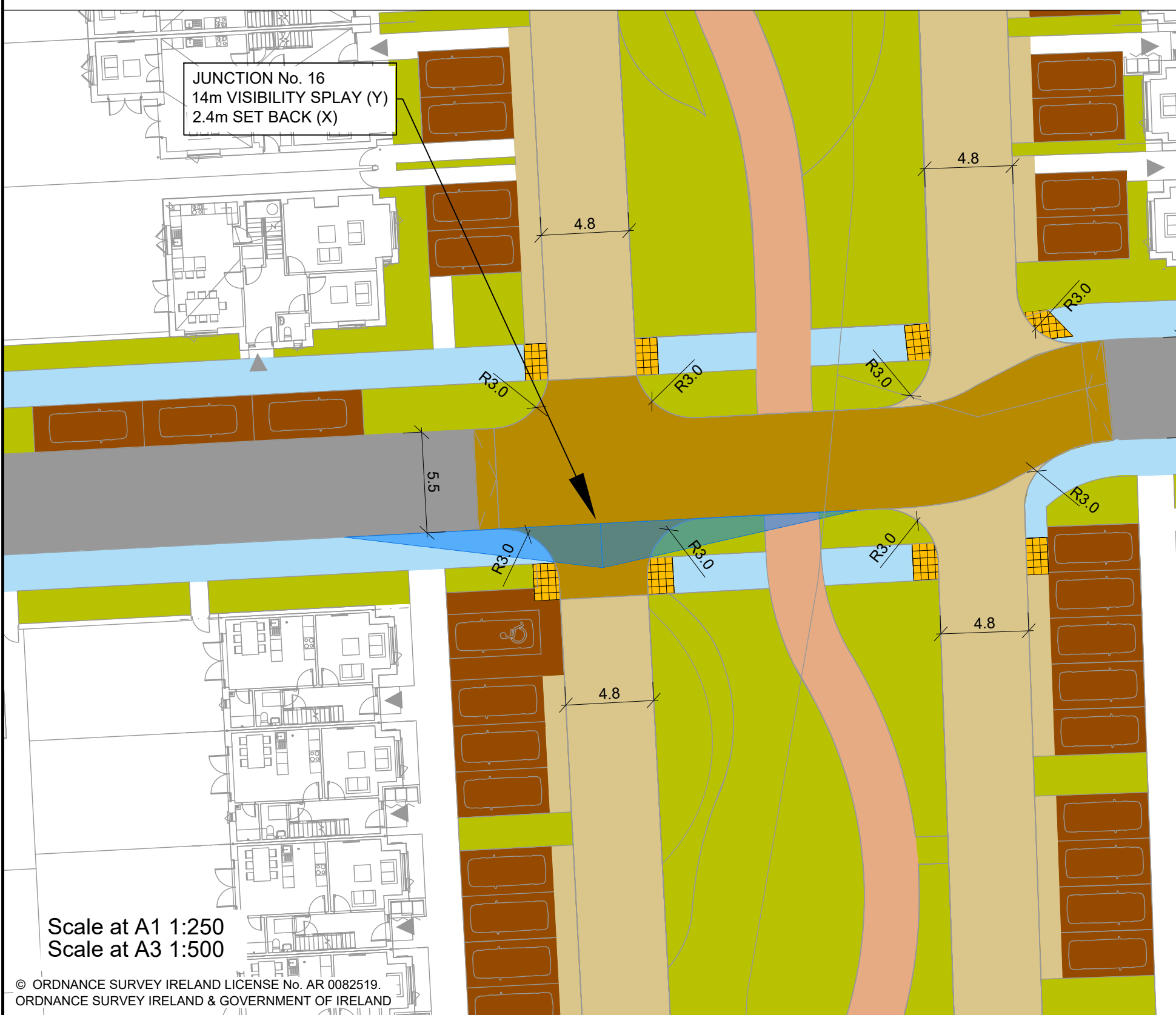
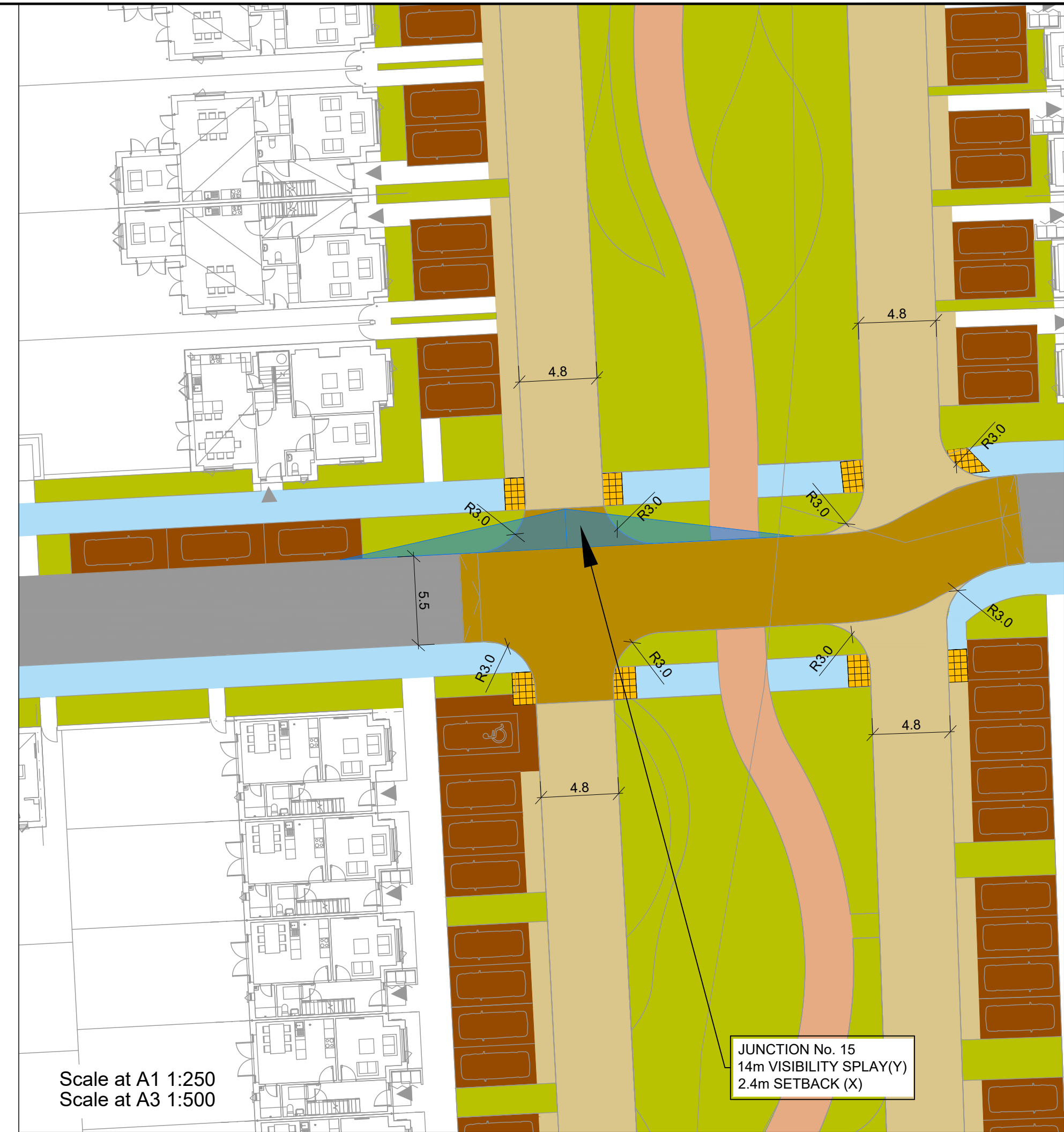


100
0 10

A1

DO NOT SCALE



© ORDNANCE SURVEY IRELAND LICENSE No. AR 0082519.
ORDNANCE SURVEY IRELAND & GOVERNMENT OF IRELAND

Perfected by: jweish

Date: Oct 30, 2019 - 8:10am

File: 5154251_HTR_DR_0114.dwg

LEGEND:

- SITE BOUNDARY
- LAND OWNER BOUNDARY
- LOCAL / LINK STREET
- RAISED CROSSING / HOMEZONE STREET
- TACTILE PAVING

Rev	Description	By	Date	Chk'd	Auth
C	PLANNING SUBMISSION	AK	29.10.19	JW	KB
B	FINAL CLIENT APPROVAL	AK	08.10.19	JW	KB
A	FINAL SITE LAYOUT	AK	02.08.19	JW	KB
-	FOR PLANNING	AK	30.05.19	JW	KB

ATKINS
Member of the SNC-Lavalin Group

Atkins House, 150-155 Airside
Business Park, Swords, Co. Dublin
Tel (+353) 01 810 8000
Fax (+353) 01 810 8001

Unit 2B, 2200 Cork Airport
Business Park, Cork
Tel (+353) 021 429 0300
Fax (+353) 021 429 0360

2nd Floor Technology House
Parkmore Technology Park, Galway
Tel (+353) 091 786 050
Fax (+353) 091 779 830

Client: **AEVAL**

Project: **WOODBROOK PHASE 1**

Title: **PHASE 1 JUNCTION LAYOUT SHEET 3 OF 7**

Purpose: **PLANNING**

Original Scale 1:250 at A1 1:500 at A3	Design/Drawn AK	Checked JW	Authorised KB
Status P	Date 30.05.19	Date 30.05.19	Date 30.05.19

Drawing Number: **5154251 / HTR / DR / 0114**

Rev: **C**